



## SOCIAL - Q & Answers

CLICK & JOIN



### KALIKA CHETHARIKE - Important Questions for Practice

#### Chronology of Medieval India

1. Rearrange the given events in chronological order:
  - a. 1st Battle of Panipat
  - b. Establishment of Vijayanagara Empire
  - c. Battle of Talikot
  - d. Battles of Tarain
  - e. Allauddin Khilji's Invasion on South India
2. Locate the given events on the timeline:
  - a. Establishment of Bahamani Kingdom
  - b. Establishment of Din-I-lahi
  - c. Taimur's Invasion
  - d. 2nd Battle of Panipat

#### Administrative System of Medieval Period

1. Locate on the map of India the areas where the Ikta, Mansabdari and Nayankara systems are prevalent in India
2. List out the similarities found in Ikta, Manasabadari and Nayankara system
3. Identify the similarities and differences between the marketing system of Allauddin Khilji and today's marketing system
4. Allauddin Khilji made essential goods affordable. Write your opinion on this

#### Irrigation Projects of Firoz Shah Tuglaq's Period

1. List the similarities between farm plannings of Firoze Shah Tughlaq and today's governments
2. Write about the purpose of loan waiving to the farmers and its consequences.
3. What is the purpose of measuring lands? Discuss with your parents and write how lands are measured
4. Give examples of land records. Write how and where they are recorded?

#### Impact of Sufi's on Religiousness of Medieval Period

1. Who were Sufis? What was their major intention?
2. What are the major purposes of the Sufis? Gather information about any Urs of Sufi saints taking place in your locality.
3. List out the similarities and differences between Sufis and Bhakti Panth

### **Art & Architecture of Medieval Period**

1. Write an Short note on
  - a. Quwwat ul Islam
  - b. Alai Darwaza
  - c. Alai Minar
  - d. Qutub Minar
2. List some of the monuments that were constructed during the rule of Hoysalas of South India, Vijayanagar and Bahamani Rulers - Contemporary of the Delhi Sultanate.

### **Chronology of Modern India**

1. Rearrange in Events in Chronological order
  - a. Montego-Chelmsford Reforms Act
  - b. Civil Disobedience Movement
  - c. Champaran Sathyagraha
  - d. 3rd Anglo-Maratha War
  - e. Battle of Plassey
  - f. artition of Bengal
  - g. Lahore Congress Session
  - h. 4th Anglo-Mysore War
  - i. Establishment of Indian National Congress
  - j. Queen Victoria Proclamation - End of Company Government

### **Discovery of Sea route**

1. Who had business relations with India since ancient times?
2. What was more expensive in Europe?
3. Who declared herself a 'Queen of Spices' and why?
4. Who profited the most by selling Indian goods to Europe
5. Indian goods were found in the markets of \_\_\_\_\_ continent
6. List the goods that are exported from India and imported to India in the recent Year

### **The Fall of Constantinople**

1. How was life in Arabia?
2. What Indian goods were shipped to Europe by the Arabs?

3. Which items of India were in demand in Europe?
4. Why were the Turks angry with the Europeans and what was the result?
5. Locate the given places, seas and oceans on the World Map  
Portugal, Liston, Cape of Good Hope, Madagascar, Mozambique, Lakshadweep, Gujarat, Cochin
6. Given below are the old names of some places. Find out and write their present name
 

a. Constantinople	Ceylon
b. Calicut	Bombay
c. Persia	Mesopotamia

Fill in the blanks with appropriate words:

1. A city which was considered the 'Gateway to European Trade', in ancient times. \_\_\_\_\_
2. First Europeans who came to India? \_\_\_\_\_
3. Who wanted to trade directly with India? \_\_\_\_\_
4. Who conquered Constantinople? \_\_\_\_\_
5. The items being exported from India. \_\_\_\_\_

### European invasion over India

1. Listed below are some major events. Give appropriate causes and impacts for the following events
  - a. Battle of Plassey
  - b. Battle of Buxar
  - c. 4th Anglo- Mysore War
  - d. 3rd Anglo- Maratha War
  - e. 2nd Anglo- Sikh War
2. Let's find out reasons and how easily the East India Company defeated the most powerful Nawabs, Marathas, Mysore Rulers and Sikhs
3. Gather information about recent war of 21st century and write its causes and effects
4. What are the reasons for wars? How can they be prevented? Express your opinion.

### Implications of British Policy

1. Locate Madras, Bengal, Madhya Pradesh and North West territories on the map of India.
2. Identify the differences and similarities in Zamindari system, Ryotwari system, Mahalwari system and write them down and write about the Indian peasantry
3. Make a list of some of the existing agricultural policies in India

4. Take a note of the Pahani sheet given here and answer the following questions

Pahani Sheet											
ಶಿವಮೊಗ್ಗ ಜಿಲ್ಲಾ ಪಂಚಾಯತ್, ಸಿರಸಿ ನಗರ, ಪಾಹಣಿ ಪಟ್ಟಣ (P.T.C) ಘರಣಿ, ಸಿ.ಒ. (ಮುಖ್ಯ ಅಧಿಕಾರಿ)											
Form No. 371, Village Account Form No. 2											
Valid from 26/1/2007 00:00:00 To 31/3/2007 23:59:59											
1. ಸಂಖ್ಯೆ	2. ಪರಿಶೀಲನೆ	3. ಉದ್ದೇಶ	4. ಉದ್ದೇಶ	5. ಉದ್ದೇಶ	6. ಉದ್ದೇಶ	7. ಉದ್ದೇಶ	8. ಉದ್ದೇಶ	9. ಉದ್ದೇಶ	10. ಉದ್ದೇಶ	11. ಉದ್ದೇಶ	12. ಉದ್ದೇಶ
1. ಸಂಖ್ಯೆ	2. ಪರಿಶೀಲನೆ	3. ಉದ್ದೇಶ	4. ಉದ್ದೇಶ	5. ಉದ್ದೇಶ	6. ಉದ್ದೇಶ	7. ಉದ್ದೇಶ	8. ಉದ್ದೇಶ	9. ಉದ್ದೇಶ	10. ಉದ್ದೇಶ	11. ಉದ್ದೇಶ	12. ಉದ್ದೇಶ
1. ಸಂಖ್ಯೆ	2. ಪರಿಶೀಲನೆ	3. ಉದ್ದೇಶ	4. ಉದ್ದೇಶ	5. ಉದ್ದೇಶ	6. ಉದ್ದೇಶ	7. ಉದ್ದೇಶ	8. ಉದ್ದೇಶ	9. ಉದ್ದೇಶ	10. ಉದ್ದೇಶ	11. ಉದ್ದೇಶ	12. ಉದ್ದೇಶ
1. ಸಂಖ್ಯೆ	2. ಪರಿಶೀಲನೆ	3. ಉದ್ದೇಶ	4. ಉದ್ದೇಶ	5. ಉದ್ದೇಶ	6. ಉದ್ದೇಶ	7. ಉದ್ದೇಶ	8. ಉದ್ದೇಶ	9. ಉದ್ದೇಶ	10. ಉದ್ದೇಶ	11. ಉದ್ದೇಶ	12. ಉದ್ದೇಶ
1. ಸಂಖ್ಯೆ	2. ಪರಿಶೀಲನೆ	3. ಉದ್ದೇಶ	4. ಉದ್ದೇಶ	5. ಉದ್ದೇಶ	6. ಉದ್ದೇಶ	7. ಉದ್ದೇಶ	8. ಉದ್ದೇಶ	9. ಉದ್ದೇಶ	10. ಉದ್ದೇಶ	11. ಉದ್ದೇಶ	12. ಉದ್ದೇಶ

- What is soil type?
  - To whom does this land belong?
  - What is the total area of the land?
  - What is the survey number of the land?
  - Which town is it associated to?
5. Given below is a newspaper clipping. Read it and write your opinion



6. What do you do to save people if drought occurs?

### Reforms of British Rule and Reactions of Indians

- What are the reasons for the rebellion of Santals against the British?
- Ask and find out the present status of tribal people and write down your views
- Write a short story about the First War of Independence of 1857
- After the First War of Independence in 1857, what caused India to come under the direct rule of the British Queen?

5. Given below are the improvements made by the British in India and some important changes. Draw lines and match them properly
- |                           |   |
|---------------------------|---|
| a. Civil Service          | Police station in every circle                          |
| b. 2 Military rule        | Company employees should not engage in private business |
| c. 3 The police system    | First Supreme Court in Calcutta                         |
| d. 4 Judicial system      | Establishment of Dehradun military academy              |
| e. 5 English education    | Farmers were given land titles                          |
| f. 6 Agricultural reforms | Free Trade policy                                       |
| g. 7 Trade and commerce   | Prohibition of the practice of Sati                     |
| h. 8 Social reforms       | Establishment of universities                           |

### Socio Religious Reforms

1. Names of the Indian Social Reformers and their Institutions of British period are given below. Write down their Year of Formation, Place, Founder, Theology, Important Leaders, principles and reforms
- Brahma Samaj
  - Arya Samaj
  - Ramakrishna Mission
  - Theosophical Society of India

### Important personalities and events of Indian Freedom movement

1. Answer the following
- Kala Pani is the name of \_\_\_\_\_ (Black water, Drinking water, Imprisonment, Bottled water)
  - Cellular Prison of India is in \_\_\_\_\_ Island. (Lakshadweep, Nicobar, Andaman)
  - \_\_\_\_\_ was imprisoned in this Jail.
  - Today criminals are sent to \_\_\_\_\_.
  - Karnataka's largest prison is in \_\_\_\_\_.
  - Andaman and Nicobar have \_\_\_\_\_ Islands. In those Human inhabits in \_\_\_\_\_ Islands
2. Write the contribution of the following in India's Independence
- |                   |                         |
|-------------------|-------------------------|
| a. Lakshmi Bai    | e. Ram Prasad Bismilla  |
| b. Zalkari Bhaya  | f. Chandra Shekar Azad  |
| c. Khudhiram Bose | g. Subhash Chandra Bose |
| d. Bhagat Singh   | h. Sukhdev              |

## Freedom struggle through Non violence and Satyagraha

1. Why did Gandhiji choose the path of Non-Violence and Satyagraha?
2. Why did large number of people take part in Non-Cooperation movement?
3. How did the Non-cooperation Movement and Civil Disobedience Movement contribute in gaining Independence?
4. List out the important leaders of Karnataka who took part in the Salt Satyagraha

## Partition of India

1. List the factors that led to the Partition of India

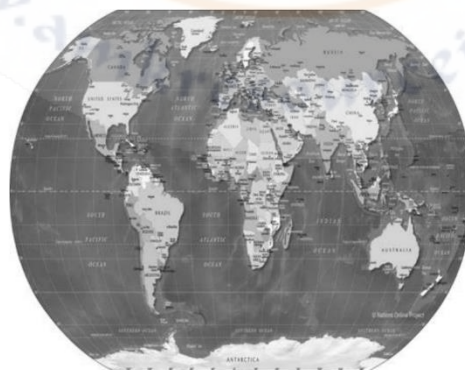
## Introduction to the Continents

1. On the global map write the names of the sea and ocean, continents and identify the location

Identify the location.




1. **Fill in the blanks**
  - a. The largest continent in the world \_\_\_\_\_
  - b. The smallest continent in the world \_\_\_\_\_
  - c. India comes under \_\_\_\_\_ continent.
2. Observe the physical map given below. Give two examples for each physical factors.



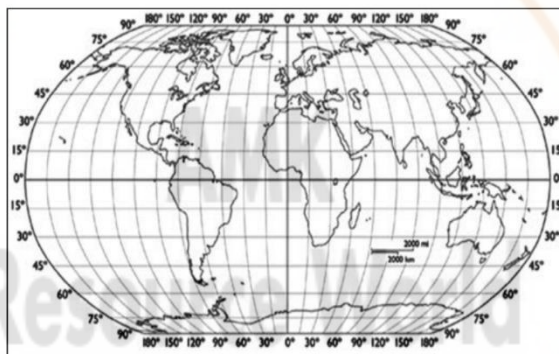
Oceans, Seas, Bays, Gulfs, Lakes, Important rivers, Deserts, Mountains, Plateau, Plains, Islands

## Latitude and Longitude

1. Major latitudes are marked on the given world map. Write their names and learn about them.



2. Using the globe or world map list out the continents and countries that pass through the prime latitudes
3. In the map given below vertical and horizontal lines are drawn and divided into 4 areas. Name them and answer the questions.



- a. Write down which sphere you are in?
  - b. Name the Countries that come to the west of the northern hemisphere
  - c. The continents to the east of the southern hemisphere
4. Observe the given map and answer the following questions



- Identify the important longitudes in the given map and discuss and find out.
- Observe the longitudes in the map given above, identify which all places have day light
- Determine the local time of Iran located at 60° east longitude, when the time is 1:00 noon in England (0° longitude).
- What do we call 0° longitude? Mention the Countries, the Continents and the Oceans that pass through 0° longitude?
- What do we call 180° longitude? Why is it called as Prime meridian?
- Between which latitude and longitude is India situated?
- Why do you think latitudes and longitudes are necessary to us?

### Introduction to Geographical Features of India

- Write about the geographical features of
  - Himalayan mountain ranges
  - The Northern plains
  - Indian Peninsular Plateaus
  - Indian Coastal Plain
- Identify and name the geographical features of India in following map



- Write short notes about any two geographical features of India

### Major Rivers of India

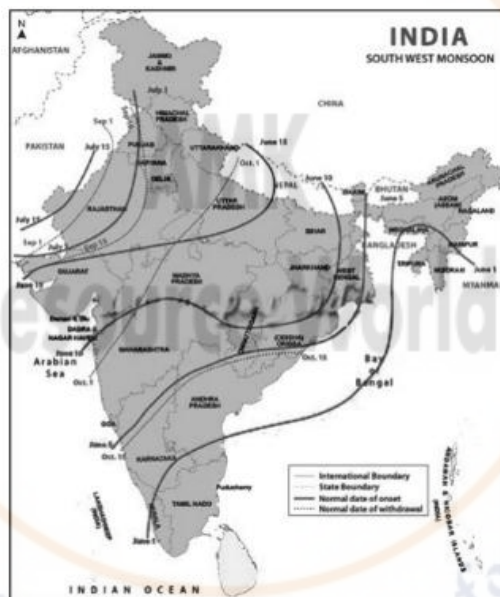
- Identify the names of the rivers in the following Indian map.





## Winds in India

1. Observe the starting and returning lines of the monsoon in the India map and answer the following questions.



- a. Which is the only state which does not receive rain from monsoon?
- b. When does the monsoon wind (rainy season) begin in India?
- c. When does the rainy season begin in our Karnataka?
- d. When do the retreating monsoon reach Mumbai?
- e. When is the rainy season in Gujarat?
- f. Which states receive rain from June 1st?
- g. Identify the states which receive rain on June 10th?
- h. Which are the states who receive rain from October 15th?

## Local Government

1. Observe the picture and answer the questions given



- a. Have you ever seen the scenarios in the picture above?
  - b. Given above is a picture of village / ward meeting. Have you heard about this meeting?
  - c. Who attends Gram Panchayat meeting in your village?
  - d. Why are the Gram Panchayat meetings held? What ideas are discussed here?
2. Answer the following
- a. Who elects the members of the local government? A. adults above 18 years B. Appointed by the government C. Head of the village D. Officers
  - b. What qualifications must one possess to become a member of local government? A. Must have attained 21 years B. Must have attained 18 years C. Should be a criminal D. Should be a foreigner
  - c. Mention the functions of local government.
3. State whether the following statements related to local government are True / False.
- a. The President of the Gram Panchayat will preside over the Gram Sabha
  - b. The voters elect the PDO of the Gram Panchayats
  - c. Only the elected representatives participate in the Gram Sabha
  - d. The Gram Panchayats have the authority to impose house revenue and water revenue
  - e. Maintaining village sanitation is not the work of the Gram Panchayat
  - f. We can avail the library facilities of the local government
  - g. The responsibility of the panchayat is to provide government facilities to the people
4. Write the Functions of the Taluk Panchayat
5. Write the Functions of the Zilla Panchayat

## Introduction to Economic Sector

1. Write the activities involved in the Primary, Secondary and Tertiary economic sectors of India

## Self Help Groups

1. Make a list of women self-help groups of your area - formed for self development and learn about them
2. Get know about any women self-help group and write about their functions and responsibilities.

