

BRIDGE COURSE

2019-20

SCHOOL NAME :

Facilitator	
Subject	
Class	
Record Name	

Competencies :

Class : 8th Std

Sub : Social Science

1. Sources, types and their historical significance.
2. The ancient civilizations of the world and India and various royal families.
3. Different religions and Indian social reformers.
4. Indian freedom struggle and freedom fighters.
5. Human rights, Fundamental rights and Constitution.
6. State, Country, Capital, Governments and International institutions.
7. Directions, sub directions, Latitudes, Longitudes and characteristics of Planet Earth.
8. Introduction of Continents, Oceans and construction of map, pointing the places.
9. Indian Physiography, Climate and cultural diversity.
10. Humana economic activities, Types and significance.

PRE TEST

Class : 8Th Std

Subject : Social Science

Student Name :

1. Which of these is an archaeological Source ?

- A. Ballads
- B. Folklore
- C. Legends
- D. Monuments

Ans : _____.

2. Which of these belong to the following civilization ?



- A. Chinese civilization
- B. Egypt civilization
- C. Rome civilization
- D. Harappa civilization

Ans : _____.

3. What is the name of the social reformer in the picture showing below?



- A. Purandar das
- B. Saint shishunal Sharif
- C. Kanakadas
- D. Shri guru raghavendra

Ans : _____.

4. Who is the freedom fighter in the picture showing below?



- A. Jawaharlal Nehru
- B. GopalKrishna ghokale
- C. Jayaprakash Narayan
- D. Balagangadhara thilak

Ans : _____.

5. December 10, 1948 is the most important day in the history of human rights. Because

- A. The United Nations has ratified human rights.
- B. India gave fundamental rights.

C. The Human Rights Commission was created.

D. The Supreme Court was established.

Ans : _____.

6. The Capital of India is _____.

- A. Delhi
- B. Bangalore
- C. Kolkatta
- D. Mumbai

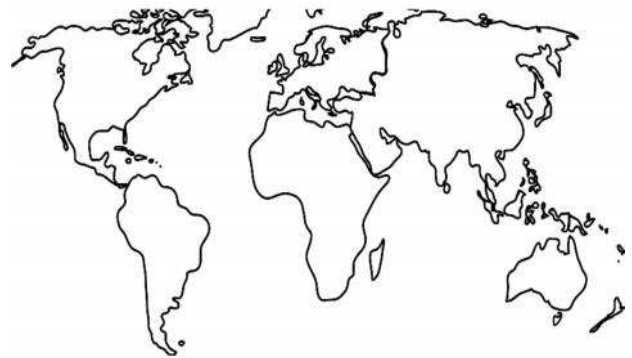
Ans : _____.

7. Identify the correct sequence of four subdirections in the following.

- A. East, West, North, South
- B. Northwest, Northeast, North, South
- C. East, West, Northwest, Southwest
- D. Northwest, Northeast, Southeast, Southwest.

Ans : _____.

8. Fill the colour to the smallest continent in the following world map. Name that continent.



Ans : _____.

9. Months of southwest monsoon winds in India

- A. December, January, February
- B. March, April, may
- C. June, July, August, September
- D. October, November

Ans : _____.

10. Most people in rural India

- A. Working in mining.
- B. Mostly in the service sector.
- C. Most are working in home industries.
- D. working in agriculture.

Ans : _____.

POST TEST

Class : 8Th Std

Subject : Social Science

Student Name :

1. The earliest inscription in Kannada is the Halmidi inscription. This inscription belongs to

- A. The time of Badami Chalukyas
- B. The Kadamba Dynasty
- C. Mauryan dynasty
- D. Mughal dynasty

Ans : _____.

2. Look at the empire Boundaries located on the map below, identify which dynasty's empire was.



- A. Banavasi Kadambas
- B. Badami Chalukyas
- C. Hoysalas of the Dwarasamudra
- D. Ganges of Talakad

Ans : _____.

3. Identify the Indian social reformer in the below picture showing.



- A. Anni Besant
- B. Madam Blavatsky
- C. Savitri Bai Phule
- D. Tarabai Shinde

Ans : _____.

4. Identify the freedom fighter in the below picture showing.



- A. Sardar Vallabhbhai Patel
- B. Mahatma Gandhi
- C. Acharya Narendra Dev
- D. Motilal Nehru

Ans : _____.

5. Since 1950, we celebrate the Republic Day on January 26 every year. That's because

- A. Mahatma Gandhi's birthday.
- B. The day of India gained independence.
- C. The Constitution of India came into act on that day.
- D. Nehru became the Prime Minister of India on that day.

Ans : _____.

6. Recently, Narendra Modi has won a tremendous majority and became

- A. Prime Minister of India.
- B. President of India.
- C. Chief Minister of Karnataka.
- D. Chief Minister of Gujarat.

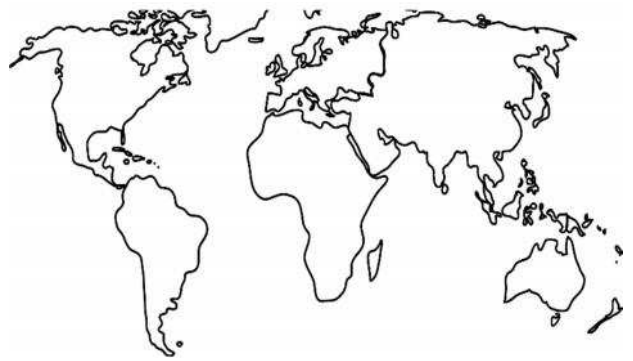
Ans : _____.

7. When a student stands opposite a map hanged to the wall, his right hand lies in which direction.

- A. North
- B. East
- C. South
- D. West

Ans : _____.

8. Fill the colour to the biggest continent in the following world map. Name that continent.



Ans : _____.

9. The vast water body in the south of India is

- A. Bay of Bengal
- B. Arabian Sea
- C. Indian Ocean
- D. Pacific Ocean

Ans : _____.

10. Generally, most of the population found in urban areas. Because

- A. Agricultural activities are high.
- B. Career availability is high.
- C. Rainfall is high.
- D. Fishing is high.

Ans : _____.

Competencies :

Class : 9th Std

Sub : Social Science

1. Principles, types and their historical significance.
2. The ancient civilizations of the world and India and various royal families.
3. Different religions and their practices.
4. Introduction to Political Science, Human Rights and Local Governments.
5. Sociology, culture, social institutions and the types of society.
6. Directions, sub directions, Latitudes, Longitudes and characteristics of land.
7. Lithosphere, Atmosphere, Hydrosphere and Biosphere.
8. The meaning of environmental pollution, Types, Effects and regulation.
9. Different types of Economics and Government.
10. Commercial Study Units and various business associations.

PRE TEST

Class : 9Th Std

Sub : Social Science

Student Name :

1. The following is a good example of domestic/native literature

- A) Tarik a Ferista B) Geography
- C) Prithviraj Raso D) Siyuki

Ans : _____.

2. Look at the following iconography and identify which civilization is related.



- A) Egyptian civilization
- B) Chinese civilization
- C) Mesopotamia civilization
- D) Harappa civilization

Ans : _____.

3. The following image is Sanchi Stupa. Stupa is the worship center of the following religions.



- A) Hinduism
- B) Buddhists
- C) Jainism
- D) Islamists

Ans : _____.

4. What are the total number of fundamental rights granted to Indian citizens in the 3rd part of the Constitution of India?

- A) 3 B) 4 C) 5 D) 6

Ans : _____.

5. He is recognised as the father of sociology

- A) Aristotle B) Herodotus
- C) August Comte D) Max Weber

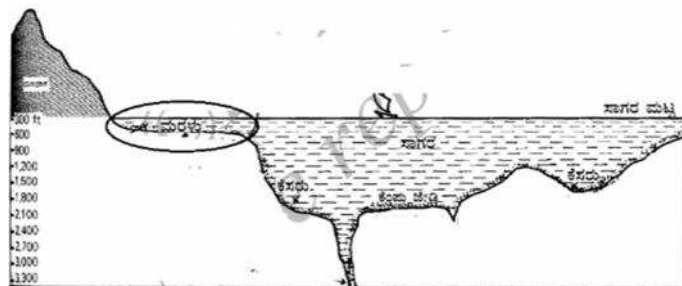
Ans : _____.

6. The world's largest ocean is

- A) Pacific Ocean B) Atlantic Ocean
- C) Arctic Ocean D) The Indian Ocean

Ans : _____.

7. Name the surface of marked in the below image of the Deep sea floor.



- A) Continental Shelf B) Continental slope
- C) The deep sea plain D) The Ocean deep

Ans : _____.

8. Today the ozone layer is dwindling due to the over use of air conditioner, refrigerator, sprayer. So these are responsible for the following pollution?

- A) Soil pollution
- B) Air pollution
- C) Water pollution
- D) sound pollution

Ans : _____.

9. Which of the following zone is also known as the manufacturing zone.

- A) Primary Zone
- B) Secondary Zone
- C) third zone
- D) Mixed Zone

Ans : _____.

10. Which of the following business associations is found only in India?

- A) Partnership Organizations
- B) Hindu Joint Family Organizations
- C) Citizenship Institutions
- D) Co-operative societies

Ans : _____.

POST TEST

Class : 9th Std

Sub : Social Science

Student Name :

1. None of the following is archaeological source

- A) Ballads
- B) Inscriptions
- C) Monuments
- D) Coins

Ans : _____.

2. The below picture is the emblem of the Indian state and this magnificent statue is belongs to _____ royal family



- A) Kushanas
- B) Mauryas
- C) Guptas
- D) Rashtrakutas

Ans : _____.

3. The tri-ratnas of the great Mahavira were taught

- A) Samyak speech, Samyak remeber and Samyak charitra
- B) Samyak of effort, Samyak chinthan, Samyak belief.
- C) Samyakgyan, Samyak darshan, Samyak charitra
- D) Samyak look, Samyak belief, Samyak charitra

Ans : _____.

4. Which of the following is not a fundamental right.

- A) Right to property
- B) Right to equality
- C) Right to freedom
- D) Right to religious freedom

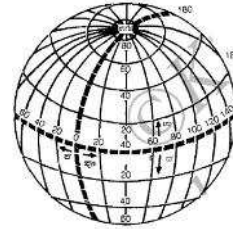
Ans : _____.

5. In the Following, The most ancient types of society is

- A) Pastrol Society
- B) Hunting and food gathering Society
- C) Agricultural Society
- D) Rural Society

Ans : _____.

6. Identify 0° latitude in the below given sphere image. What we call 0° latitude.



Ans : _____.

7. Which of these rocks are also called primary rocks.

- A) Sedimentary rocks
- B) Stratified rocks
- C) Quartzite
- D) Ignesiuous rocks

Ans : _____.

8. Now a days, The effect of Greenhouse is

- A) Global warming is increasing.
- B) Global warming is declining.
- C) Global warming is under control.
- D) Global warming is maintained.

Ans : _____.

9. India has the following types of economy.

- A) Capitalist economy
- B) New Economy
- C) Socialist economy
- D) Mixed economy

Ans : _____.

10. Notice the following picture, tell us which type of industry it is.



- A) Massive Industry
- B) Small industry
- C) Home Industry
- D) Middle industry

Ans : _____.

PREPARED BY :

SANTHOSH KUMAR .C.

ASST TEACHER

GHS BANNIKALLU

HAGARIBOMMANAHALLI (TQ)

BELLARY (DIST)

MOB : 9742534454

TRANSLATED BY :

RAJESH .N.

ASST TEACHER

GPUC HS HOSANAGAR

HOSANAGAR (TQ)

SHIVAMOGGA (DIST)

MOB : 9632770391.